





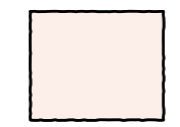




KEY			
	Overall Boundary of Site		up to 3 Storey
	Proposed Site Access Point		up to 2.5 Storey
			up to 2 Storey
			up to 1.5 Storey
			up to 1 Storey

Illustrative Storey Heights Plan to be read in conjunction with the Illustrative Masterplan drawing no. PRB/BIE/006.

Rev: F 07/12/2022 OS plan updated along High Street & Wargrave Road.
 Rev: E 20/06/2022 3 storey heights reduced to 2.5 storey's.
 Rev: D 04/03/2022 Updated to latest plan.
 Rev: C 24/06/2021 Colours revised plan simplified note amended.
 Rev: B 23/06/2021 Renamed illustrative.
 Rev: A 24/03/2021 Updated to latest layout.
 Rev: Draft 1 03/11/2020 1st issue.

This page is intentionally left blank